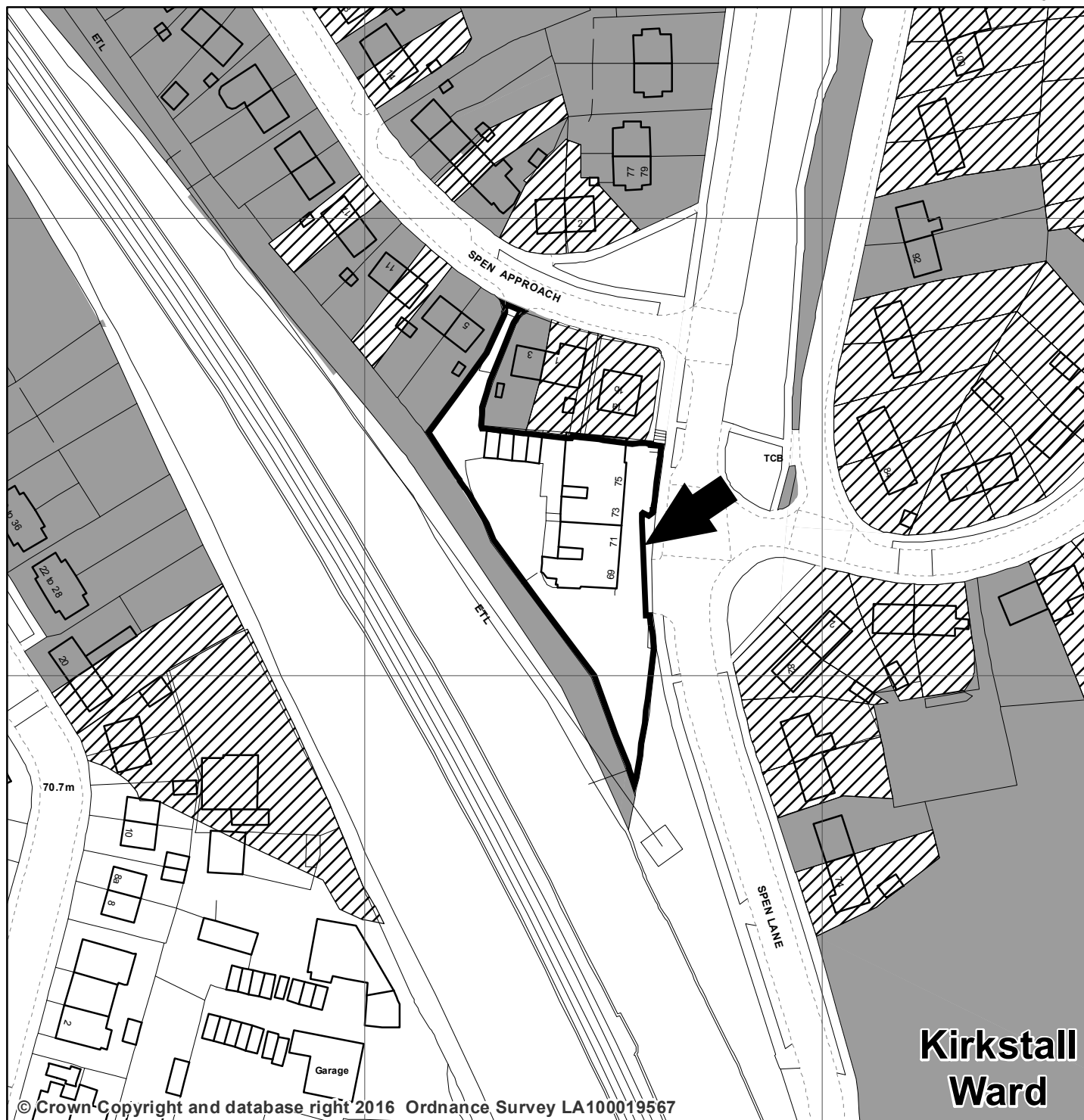



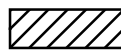

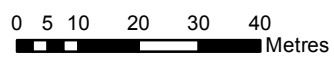


**HARK TO ROVER PH
SPEN LANE
LEEDS LS16**



	← SUBJECT SITE		LAND OWNED BY LEEDS CITY COUNCIL		LAND LEASED OUT BY LEEDS CITY COUNCIL
	LAND SOLD BY LEEDS CITY COUNCIL		WARD BOUNDARY		



PREP BY: J Sohanpall
 DATE SAVED: 21/03/2017
 OS No: SE2636
 SCALE: 1:1,250
PLAN No 14378/D

You are not permitted to copy, sub-licence, distribute or sell any of this data to third parties in any form.
 Produced by Land Records, City Development, Leeds City Council